














# Down's Young Athletes Cross Country

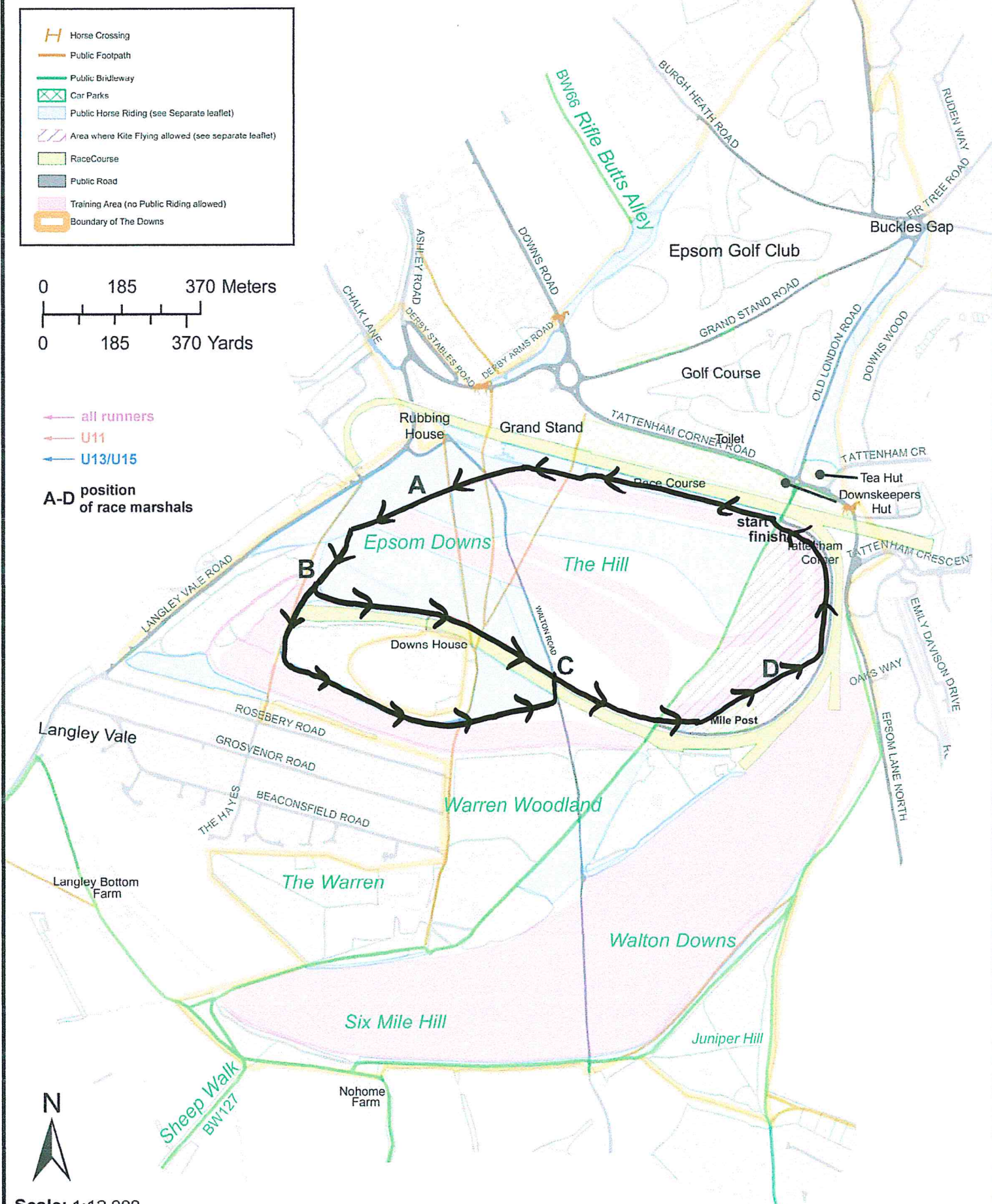
## Epsom and Walton Downs Regulation Map County of Surrey Borough of Epsom and Ewell

-  Horse Crossing
-  Public Footpath
-  Public Bridleway
-  Car Parks
-  Public Horse Riding (see Separate leaflet)
-  Area where Kite Flying allowed (see separate leaflet)
-  Race Course
-  Public Road
-  Training Area (no Public Riding allowed)
-  Boundary of The Downs

0 185 370 Meters  
0 185 370 Yards

-  all runners
-  U11
-  U13/U15

A-D position of race marshals



Scale: 1:12,000

Date Printed: 08-Dec-09

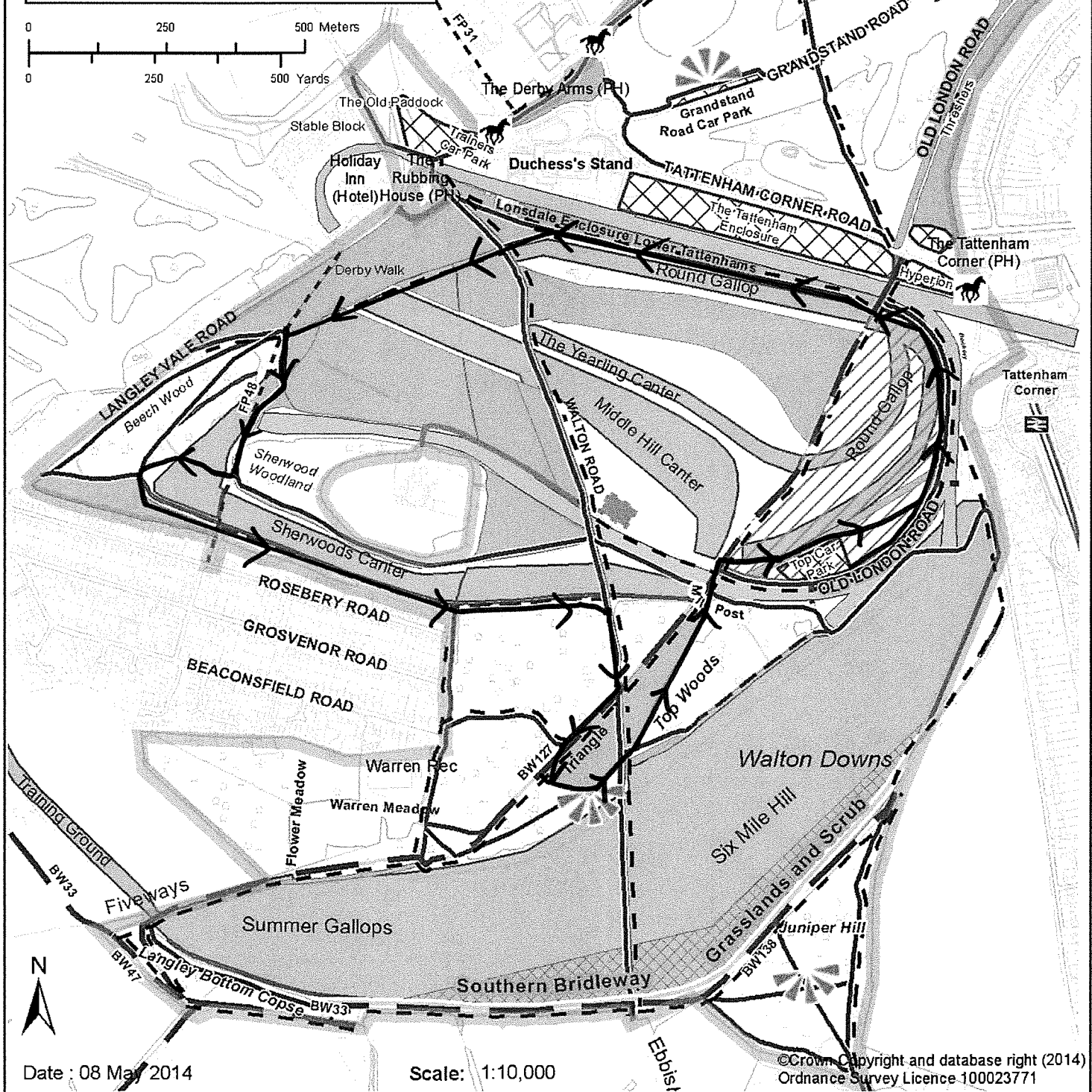
# 26.2 Road Runners Club



## Epsom and Walton Downs Information Map

- Horse Crossing
- View Point
- Underpass
- Public Footpath
- Public Bridleway
- Boundary of The Downs
- Cycle Route
- Racecourse Crossing Point
- Hack Ride
- Hack Ride - Afternoon only Route
- Sand Track (afternoons only)
- Car Parks
- Public Road
- EDMAC Radio Controlled Pilots Pegboard and meeting point
- Public Horse Riding
- Area where Kite Flying allowed
- Racecourse - No entry to Public
- Hatched Area
- Training Area (no Public Riding allowed)

0 250 500 Meters  
0 250 500 Yards



Date : 08 May 2014

Scale: 1:10,000

©Crown Copyright and database right (2014)  
Ordnance Survey Licence 100023771

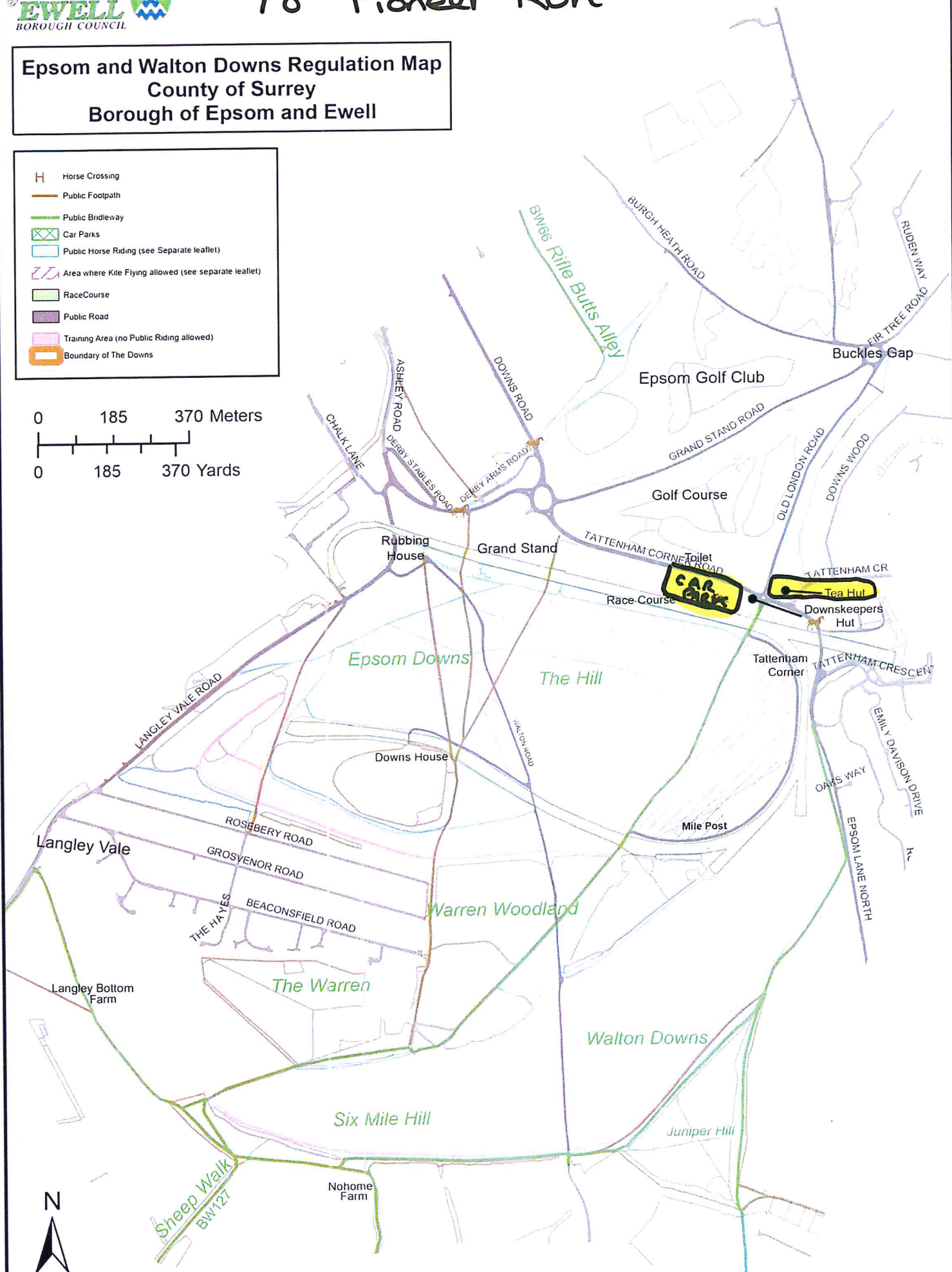


# 78<sup>th</sup> Pioneer Run

## Epsom and Walton Downs Regulation Map County of Surrey Borough of Epsom and Ewell

-  Horse Crossing
-  Public Footpath
-  Public Bridleway
-  Car Parks
-  Public Horse Riding (see Separate leaflet)
-  Area where Kite Flying allowed (see separate leaflet)
-  Race Course
-  Public Road
-  Training Area (no Public Riding allowed)
-  Boundary of The Downs

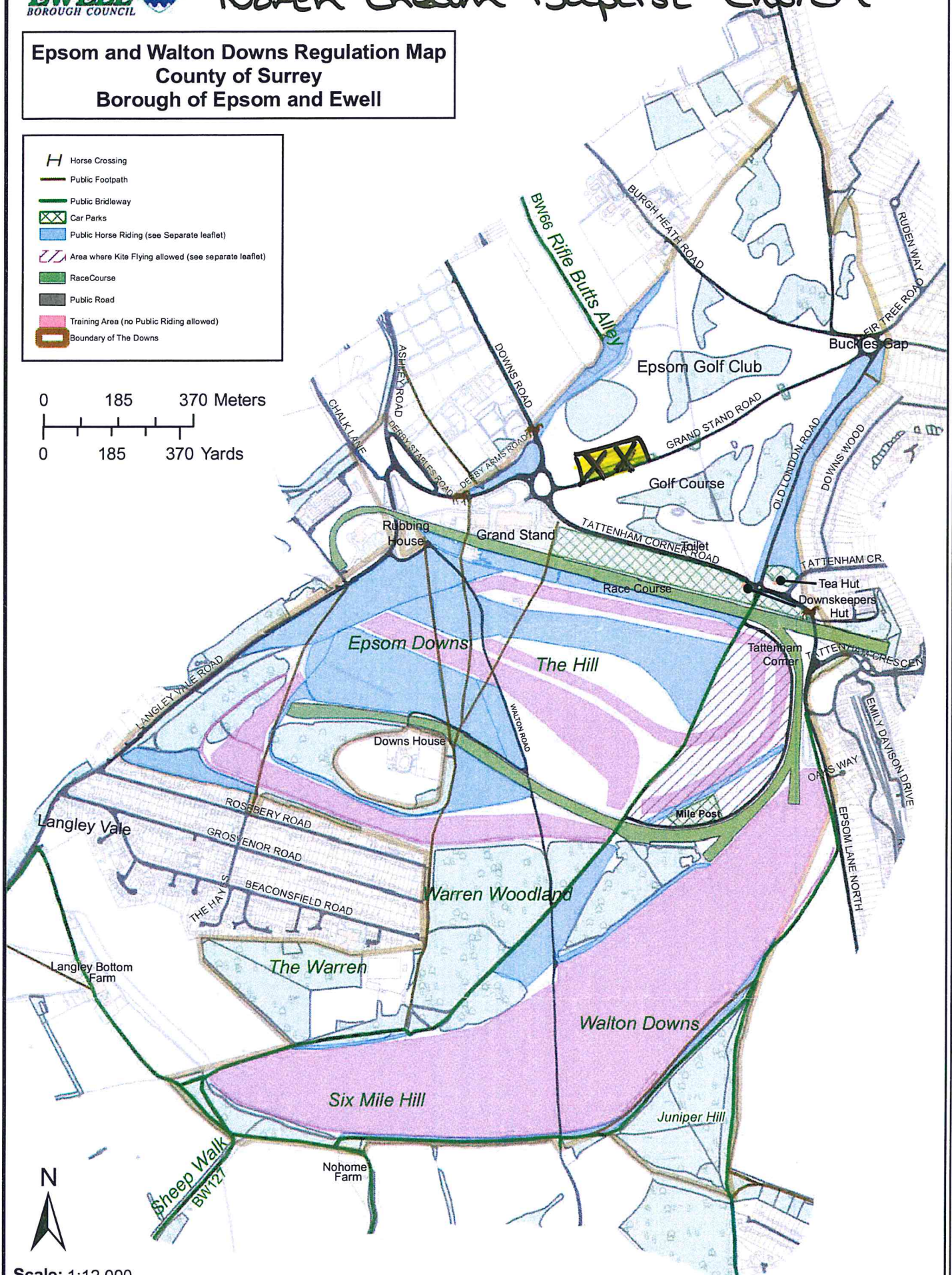
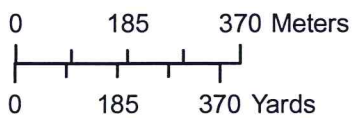

0 185 370 Meters  
0 185 370 Yards





# North Cheam Baptist Church

## Epsom and Walton Downs Regulation Map County of Surrey Borough of Epsom and Ewell



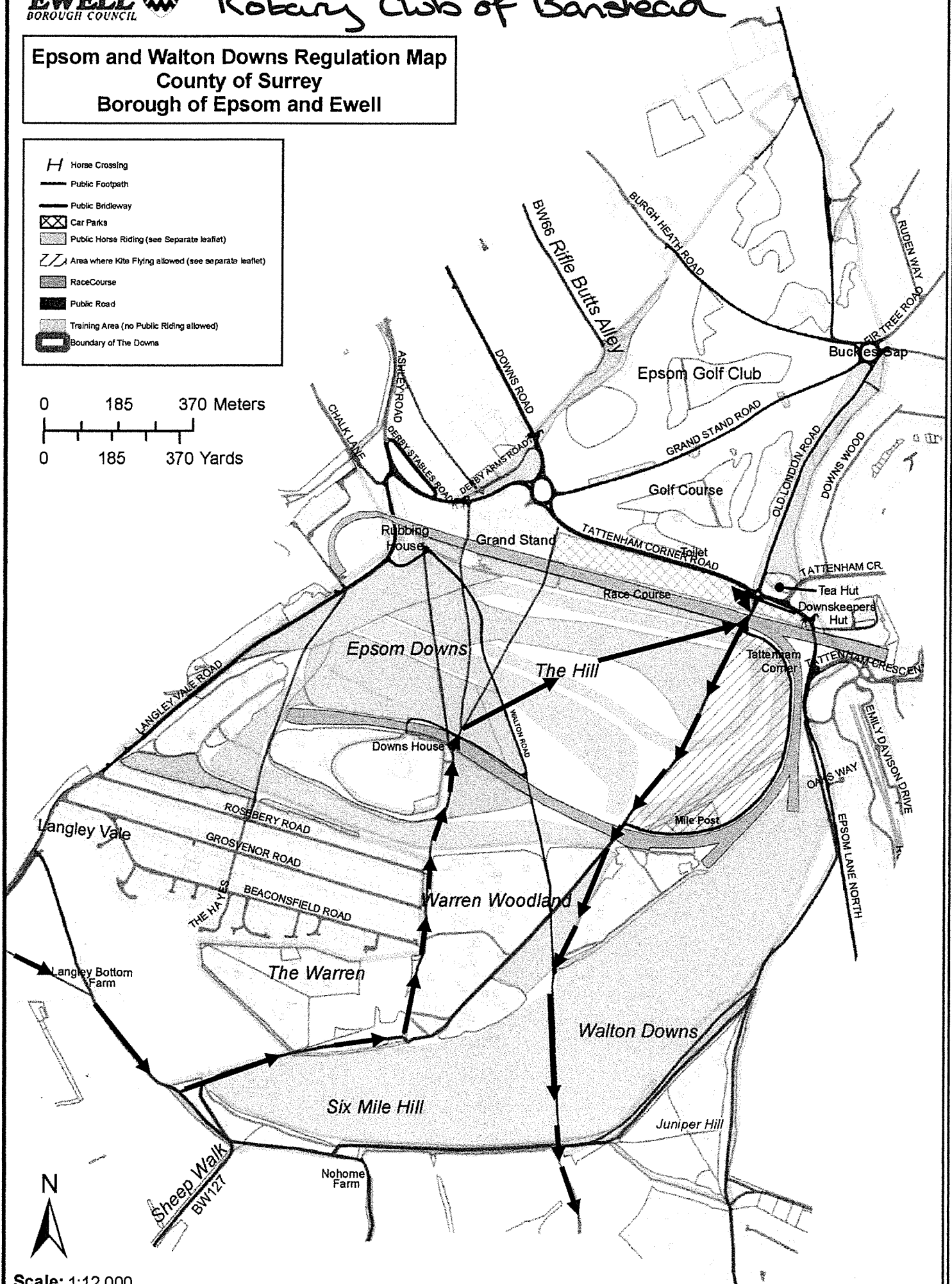
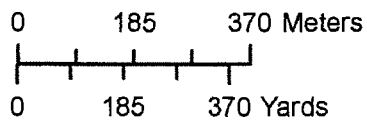
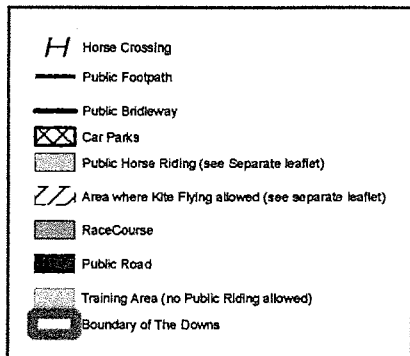
Scale: 1:12,000

Date Printed: 08-Dec-09



# Rotary Clubs of Banstead

## Epsom and Walton Downs Regulation Map County of Surrey Borough of Epsom and Ewell



Scale: 1:12,000

Date Printed: 08-Dec-09

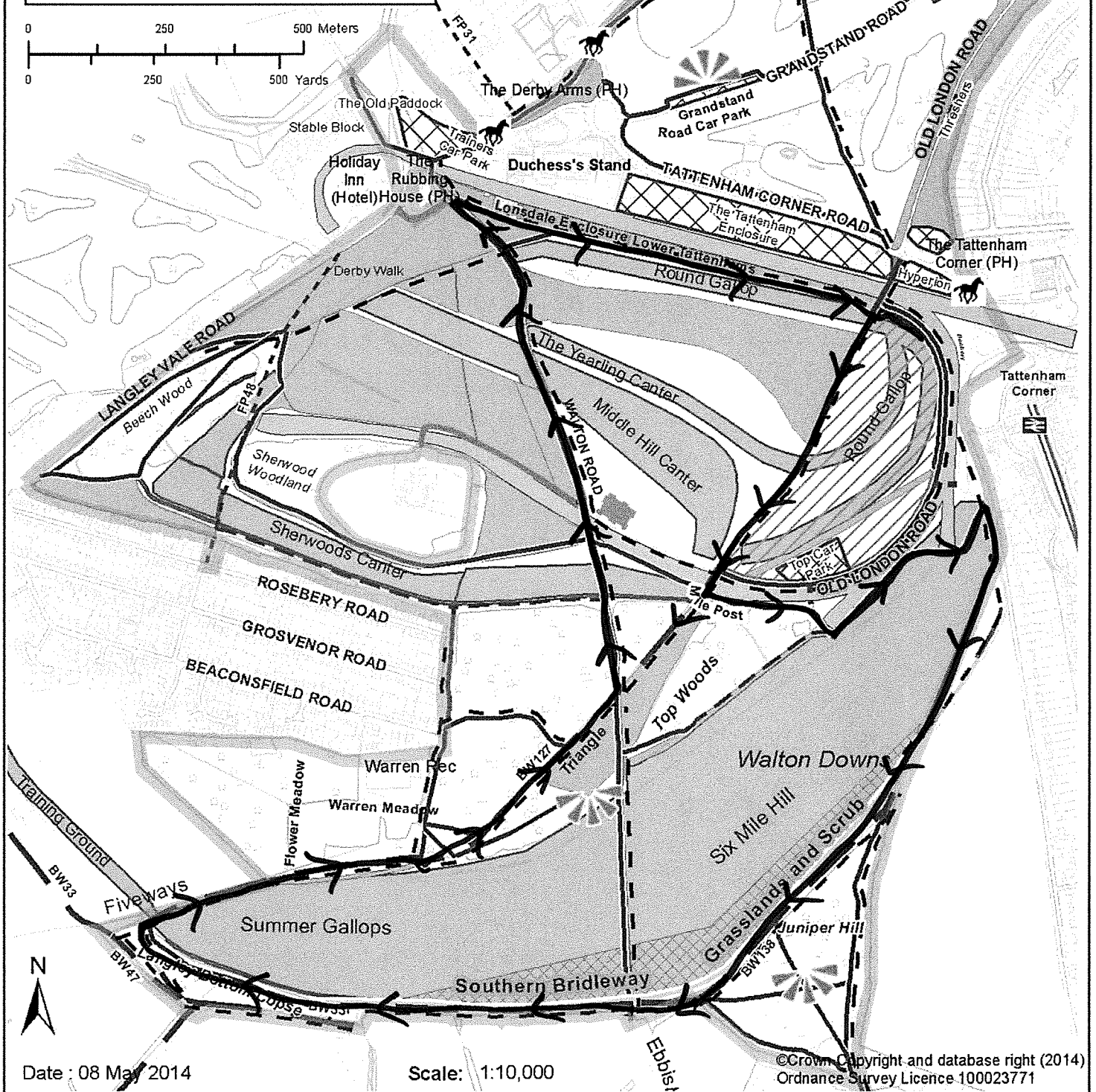
# ROUND THE BOROUGH BIKE



## Epsom and Walton Downs Information Map

- Horse Crossing
- View Point
- Underpass
- Public Footpath
- Public Bridleway
- Boundary of The Downs
- Cycle Route
- Racecourse Crossing Point
- Hack Ride
- Hack Ride - Afternoon only Route
- Sand Track (afternoons only)
- Car Parks
- Public Road
- EDMAC Radio Controlled Pilots Pegboard and meeting point
- Public Horse Riding
- Area where Kite Flying allowed
- Racecourse - No entry to Public
- Hatched Area
- Training Area (no Public Riding allowed)

0 250 500 Meters  
0 250 500 Yards



Date : 08 May 2014

Scale: 1:10,000

© Crown Copyright and database right (2014)  
Ordnance Survey Licence 100023771



Event Manager  
Fiona Miller  
07880 738458

## Epsom Race for Life 2017 - Course Map

Emergency Exit –  
RUBBING HOUSE

B290

Tattenham Corner Rd

Emergency Exit –  
TATTENHAM  
CORNER ROAD



Split point

500M  
to go

277KM

4/9KM

1/6KM

3/8KM

NOTE: the 10k is two laps

© 2017 Infoterra Ltd & Bluesky

Marshal with radio

Marshal WITHOUT radio





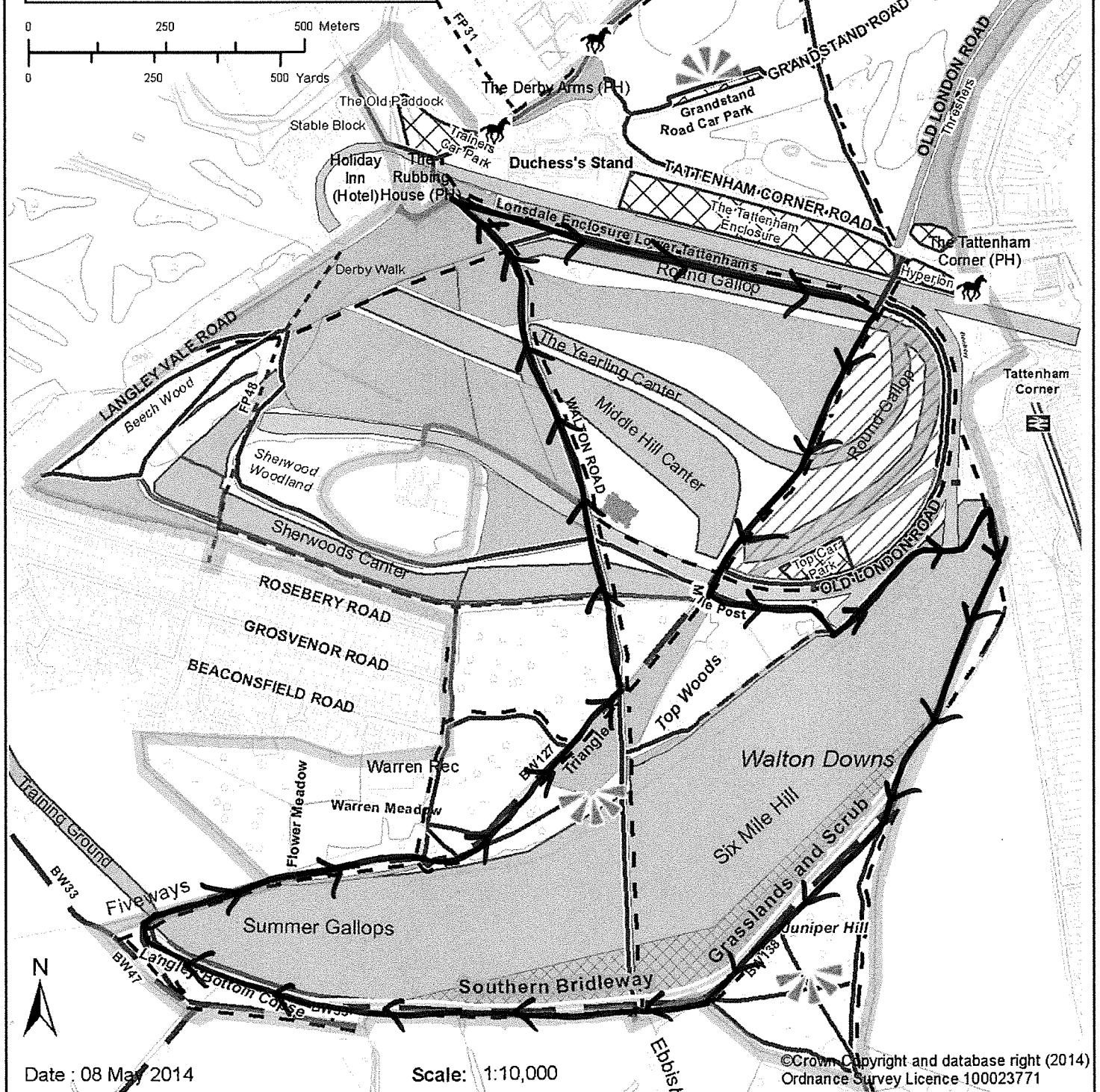
# ROUND THE BOROUGH HIKE



## Epsom and Walton Downs Information Map

- Horse Crossing
- View Point
- Underpass
- Public Footpath
- Public Bridleway
- Boundary of The Downs
- Cycle Route
- Racecourse Crossing Point
- Hack Ride
- Hack Ride - Afternoon only Route
- Sand Track (afternoons only)
- Car Parks
- Public Road
- EDMAC Radio Controlled Pilots Pegboard and meeting point
- Public Horse Riding
- Area where Kite Flying allowed
- Racecourse - No entry to Public
- Hatched Area
- Training Area (no Public Riding allowed)

0 250 500 Meters  
0 250 500 Yards



Date : 08 May 2014

Scale: 1:10,000

©Crown Copyright and database right (2014)  
Ordnance Survey Licence 100023771