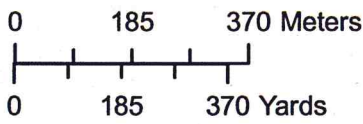
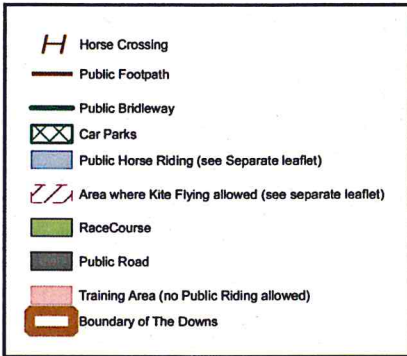
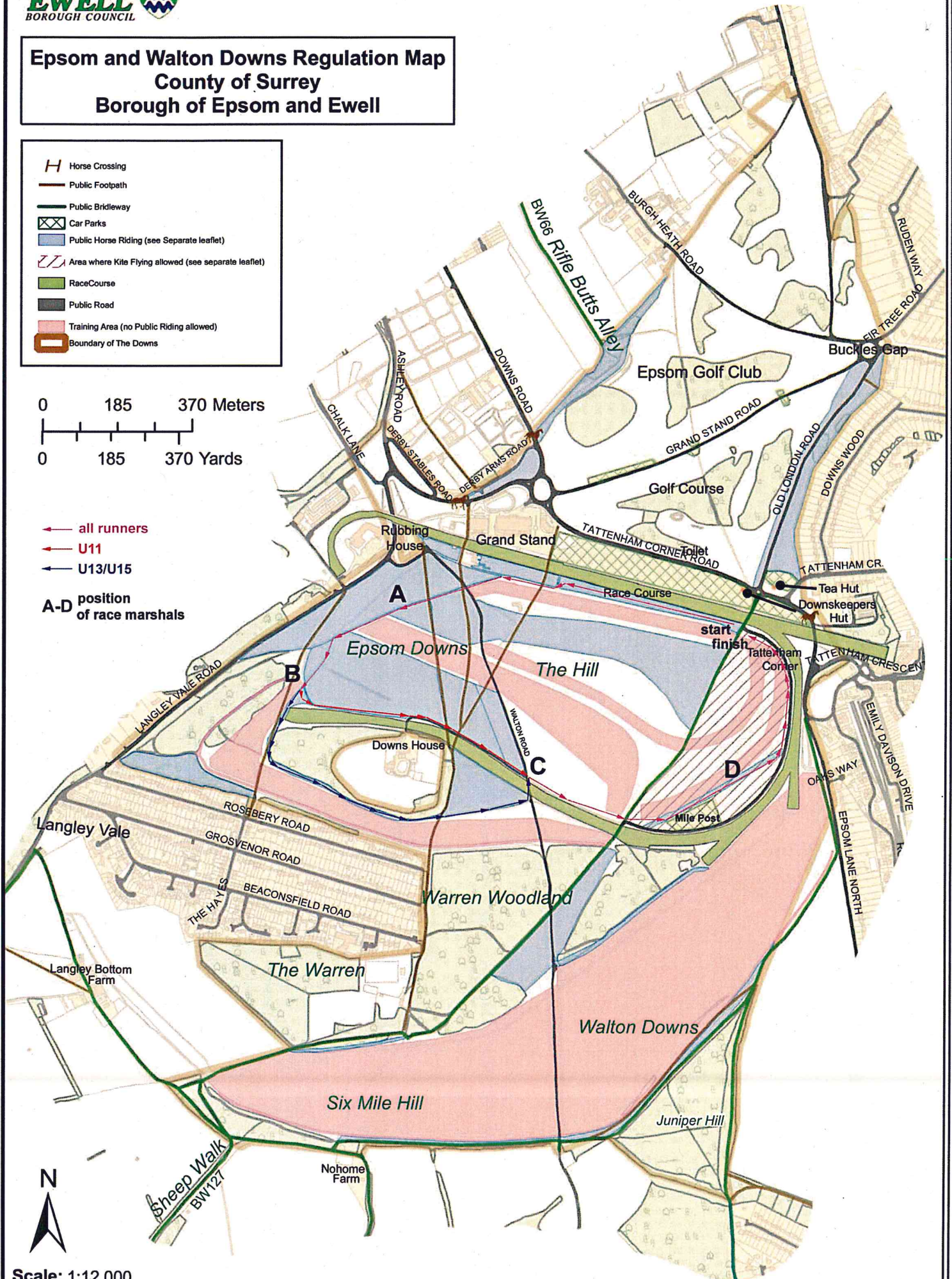


Epsom and Walton Downs Regulation Map
County of Surrey
Borough of Epsom and Ewell

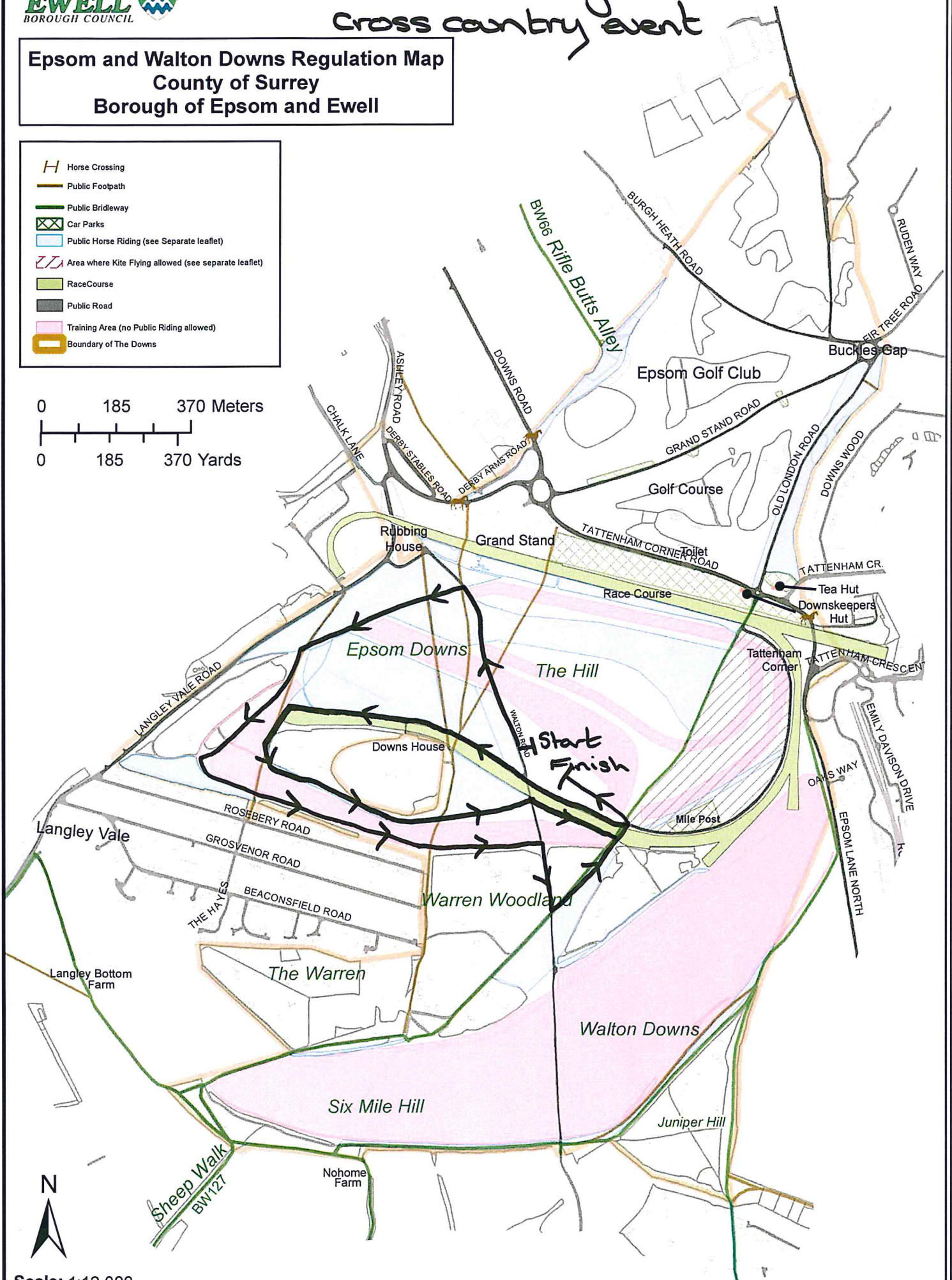
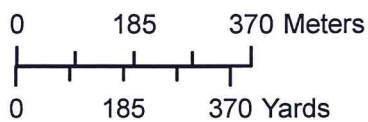
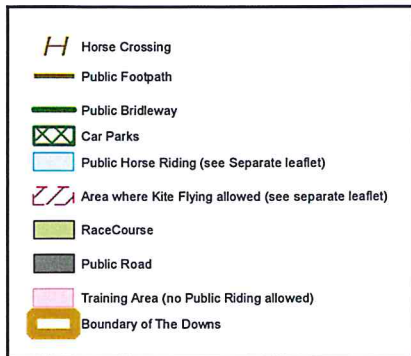


— all runners
 — U11
 — U13/U15
 A-D position of race marshals



Epsom College Cross country event

Epsom and Walton Downs Regulation Map County of Surrey Borough of Epsom and Ewell



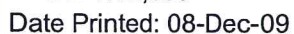
Scale: 1:12,000

Date Printed: 08-Dec-09

Orienteering Event

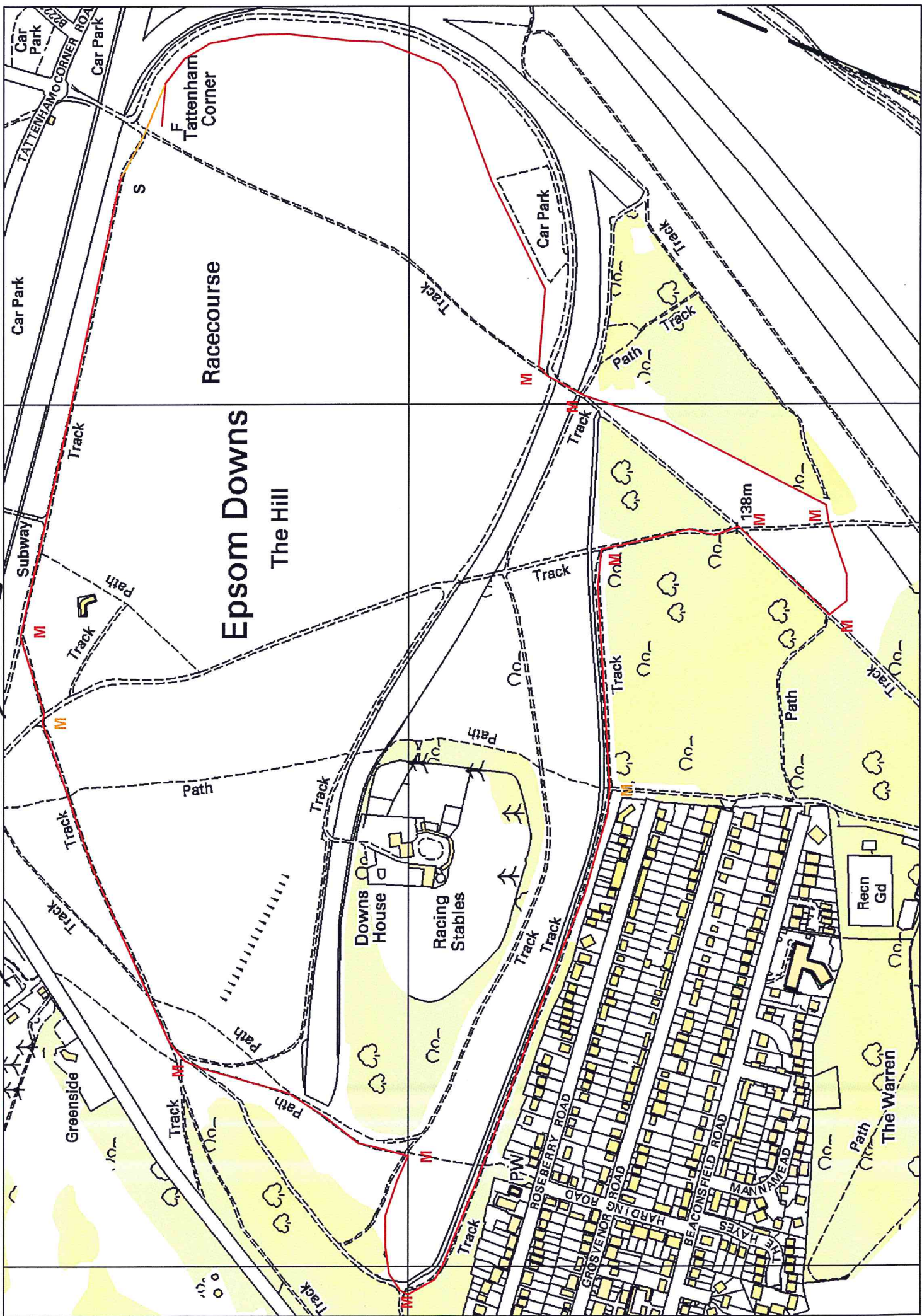


-



Reproduced from the Ordnance Survey mapping with permission of the Controller of Her Majesty's Stationery Office
Crown Copyright. Epsom & Ewell Borough Council License No 100023771 2009

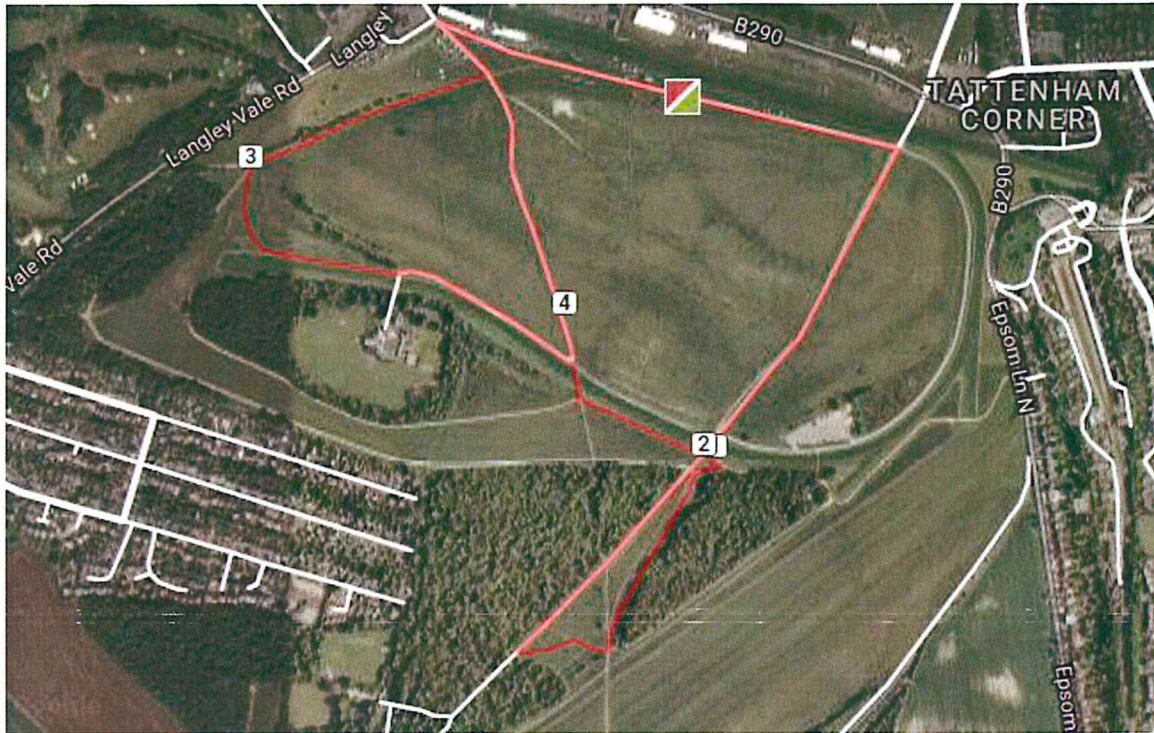
Durrey Cross Country League



First Sbride Events

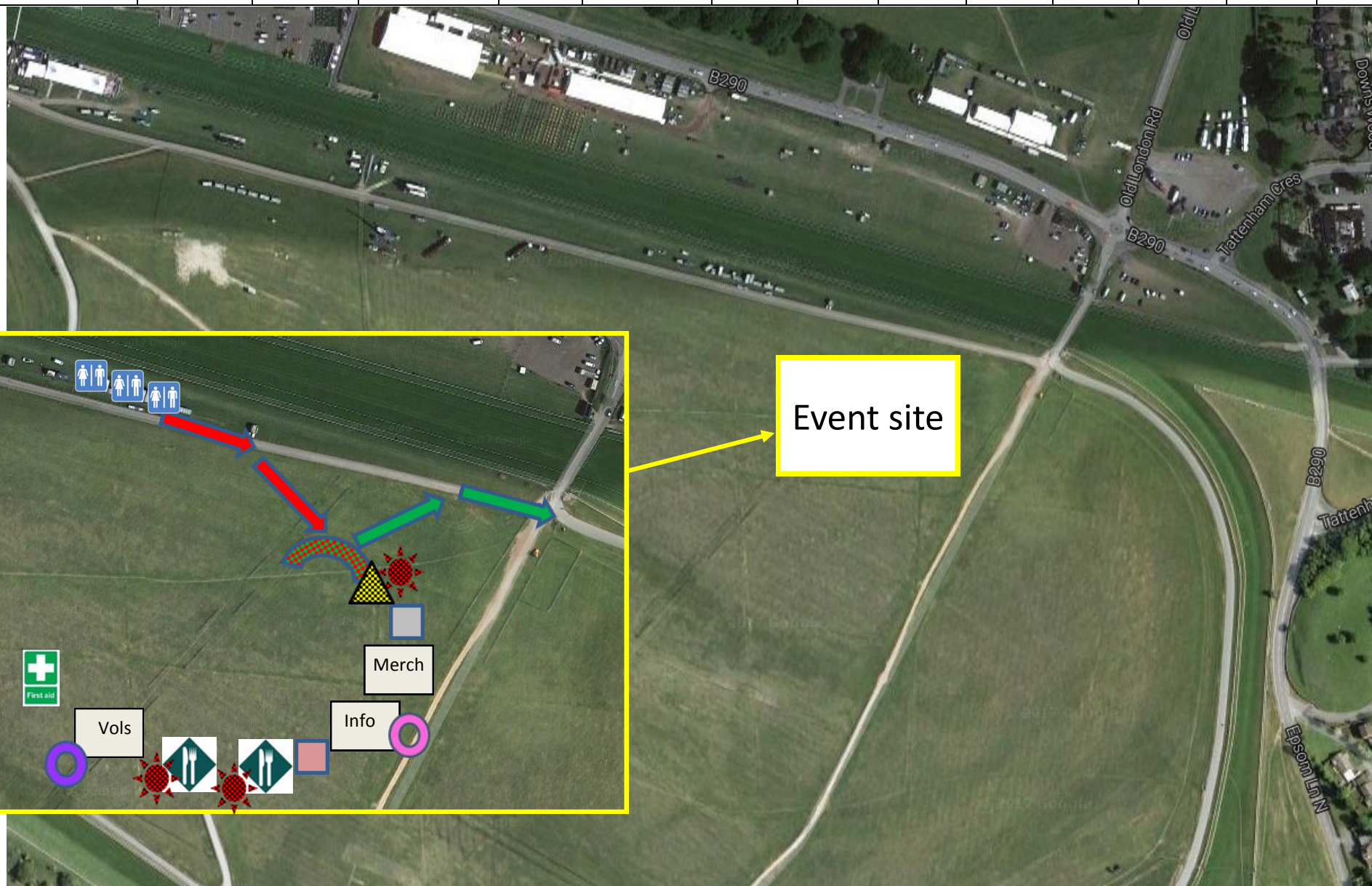
Epsom Downs 5K Route

We would look to have the start and finish point/race HQ along the stretch from Tattenham Corner to the Grand Stand if this is an acceptable location. The same as used on the August 2017 event.



Memory Walk 2018—Epsom —Site Plan

	Walker Start Route		Walker Finish Route		Start / Finish Gantry		Catering		First Aid Point		Memory Tree		Lost Child	
	Gazebo		Air Blower		Power		Toilets		Missing Persons		Stage		Roadshow	



Memory Walk 2018—Epsom—Route option one

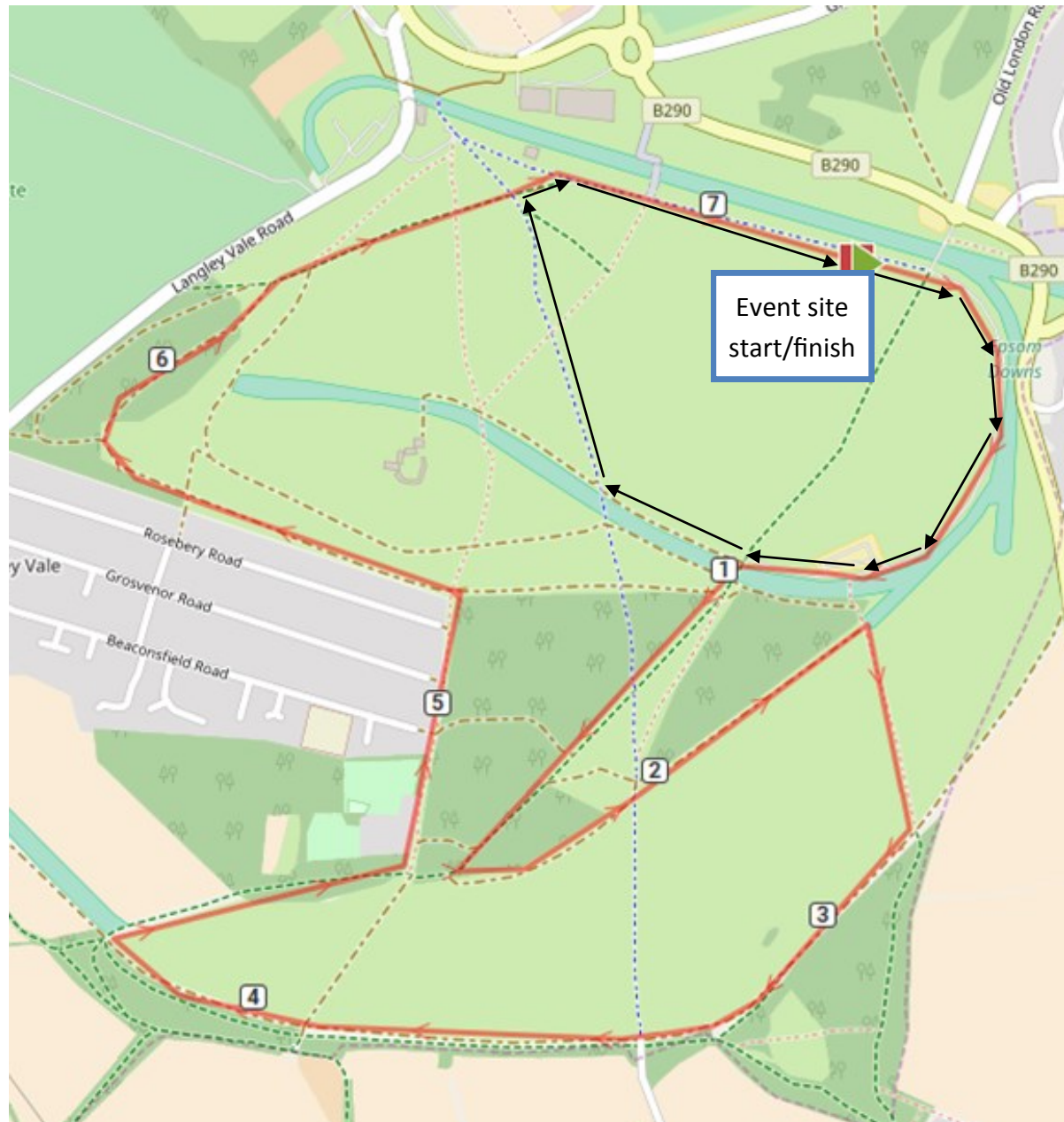
Short route—2.5km (black line)

Long route—7km (red line)

We hope to use the Walton Downs, Six Mile Hill and Warren Woodland to give a longer, non-looping route. This would be dependant on the ground condition.

The short route would remain inside the track as indicated by the black line.

Routes would subject to change on the day if ground conditions made areas unusable.



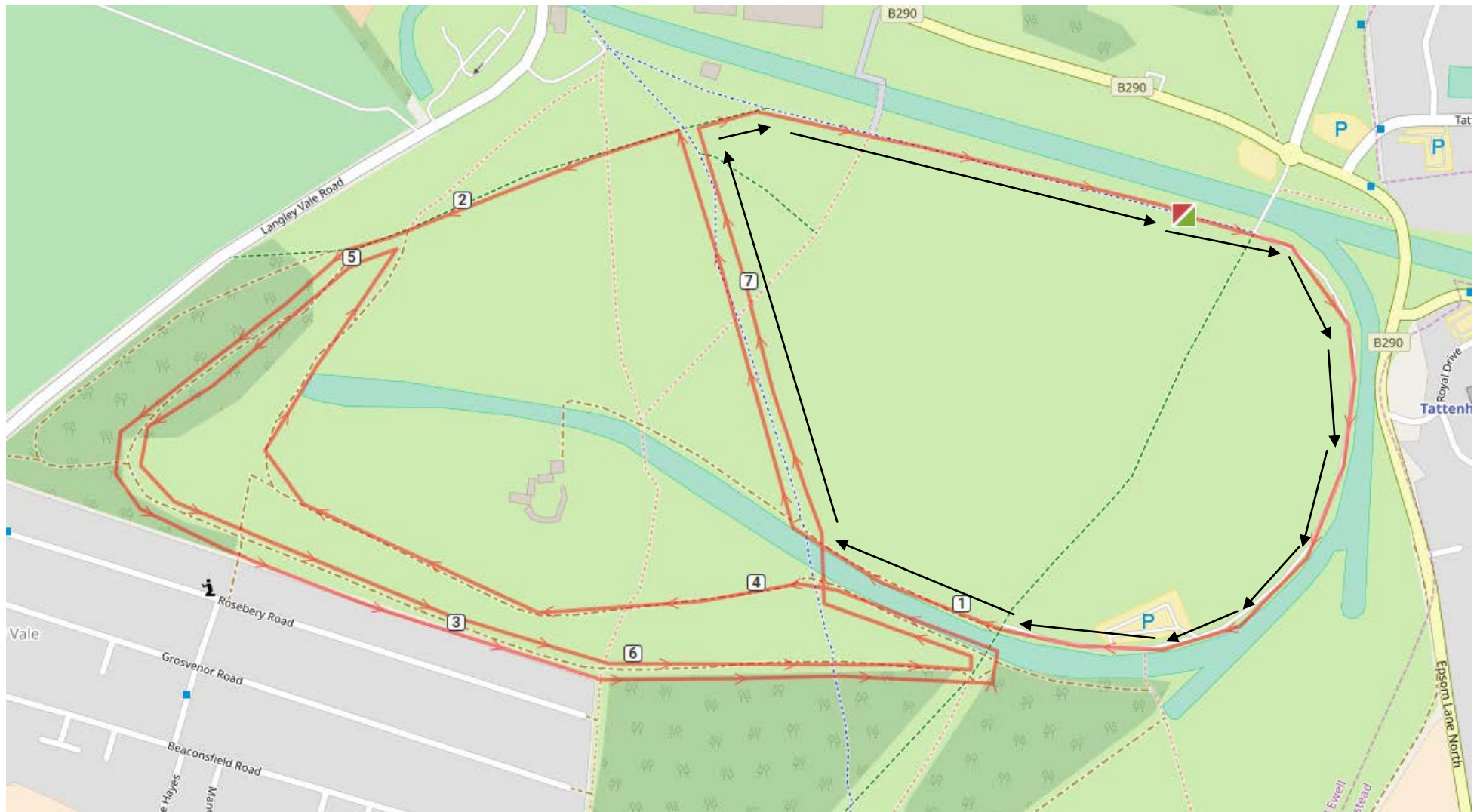
Memory Walk 2018—Epsom—Route option two

Short route—2.5km (black line)

Long route—7.5km (red line)

If the south area of the Downs isn't an option, we would use a route within the north area as shown, with a loop built into half the route (just before 5km).

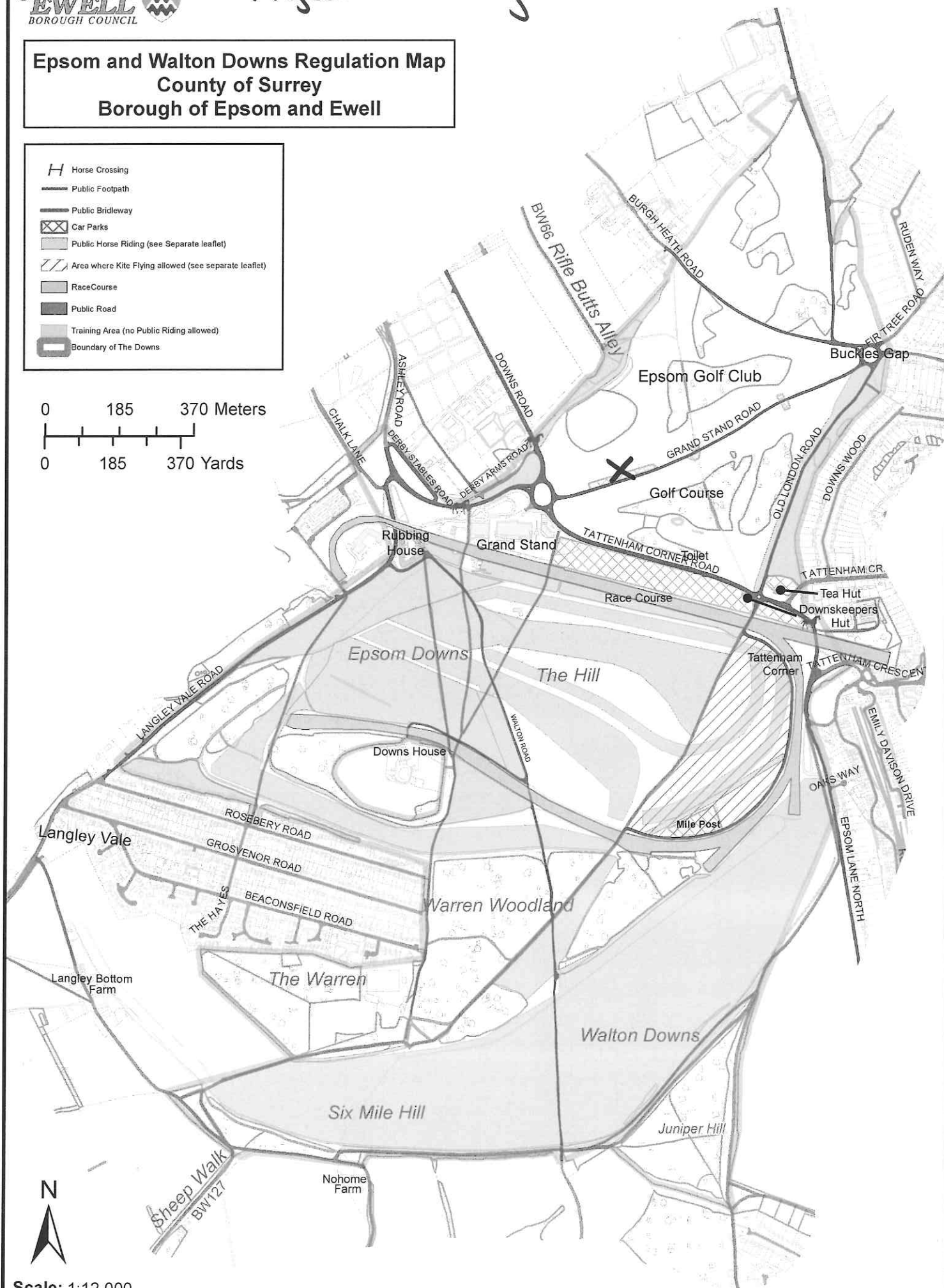
The short route would remain inside the track as indicated by the black line.



Epsom and Walton Downs Regulation Map County of Surrey Borough of Epsom and Ewell

-  Horse Crossing
-  Public Footpath
-  Public Bridleway
-  Car Parks
-  Public Horse Riding (see Separate leaflet)
-  Area where Kite Flying allowed (see separate leaflet)
-  Race Course
-  Public Road
-  Training Area (no Public Riding allowed)
-  Boundary of The Downs

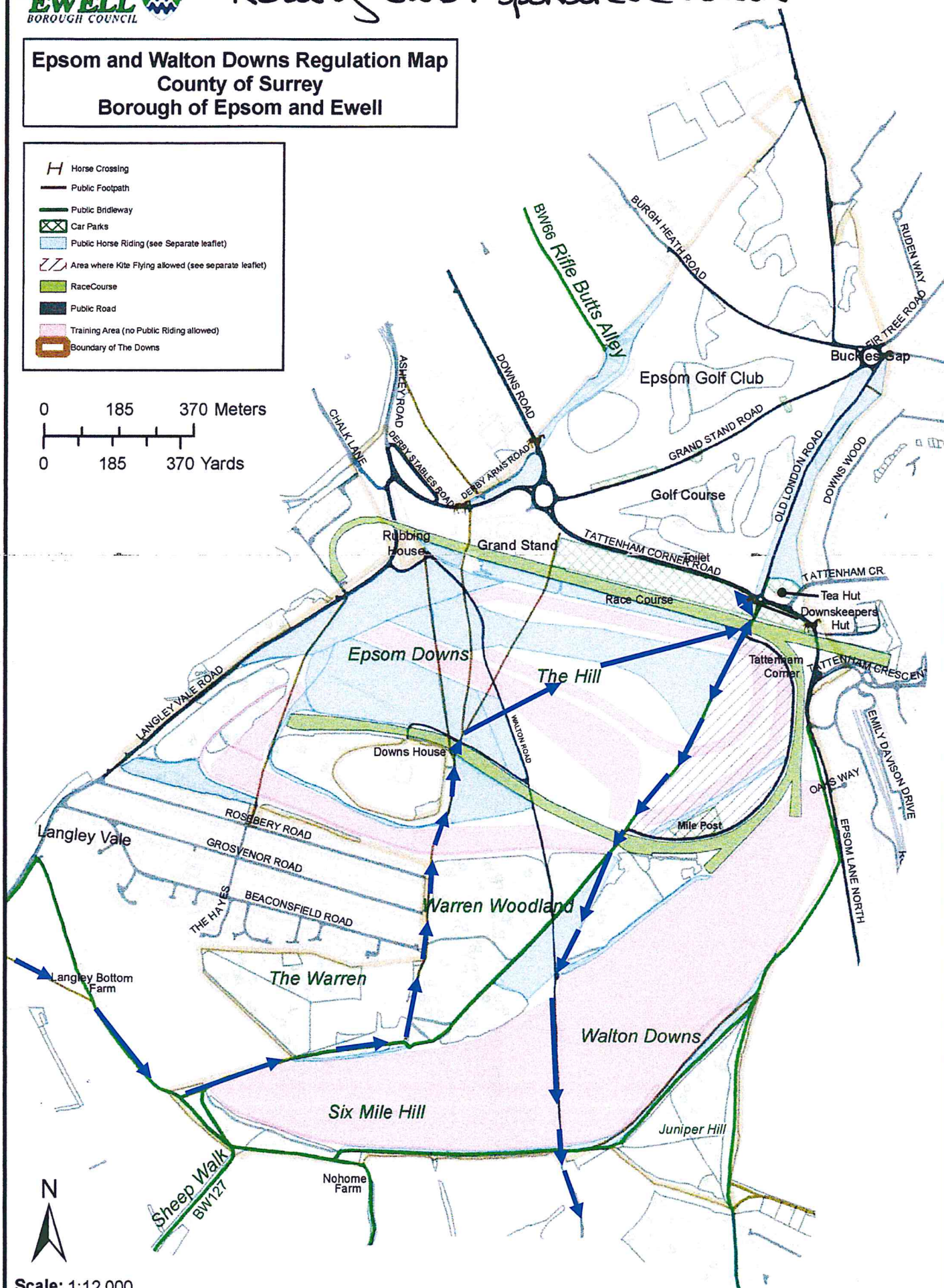
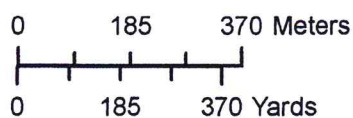

0 185 370 Meters
0 185 370 Yards



Scale: 1:12,000

Date Printed: 08-Dec-09

Epsom and Walton Downs Regulation Map County of Surrey Borough of Epsom and Ewell



Scale: 1:12,000

Date Printed: 08-Dec-09

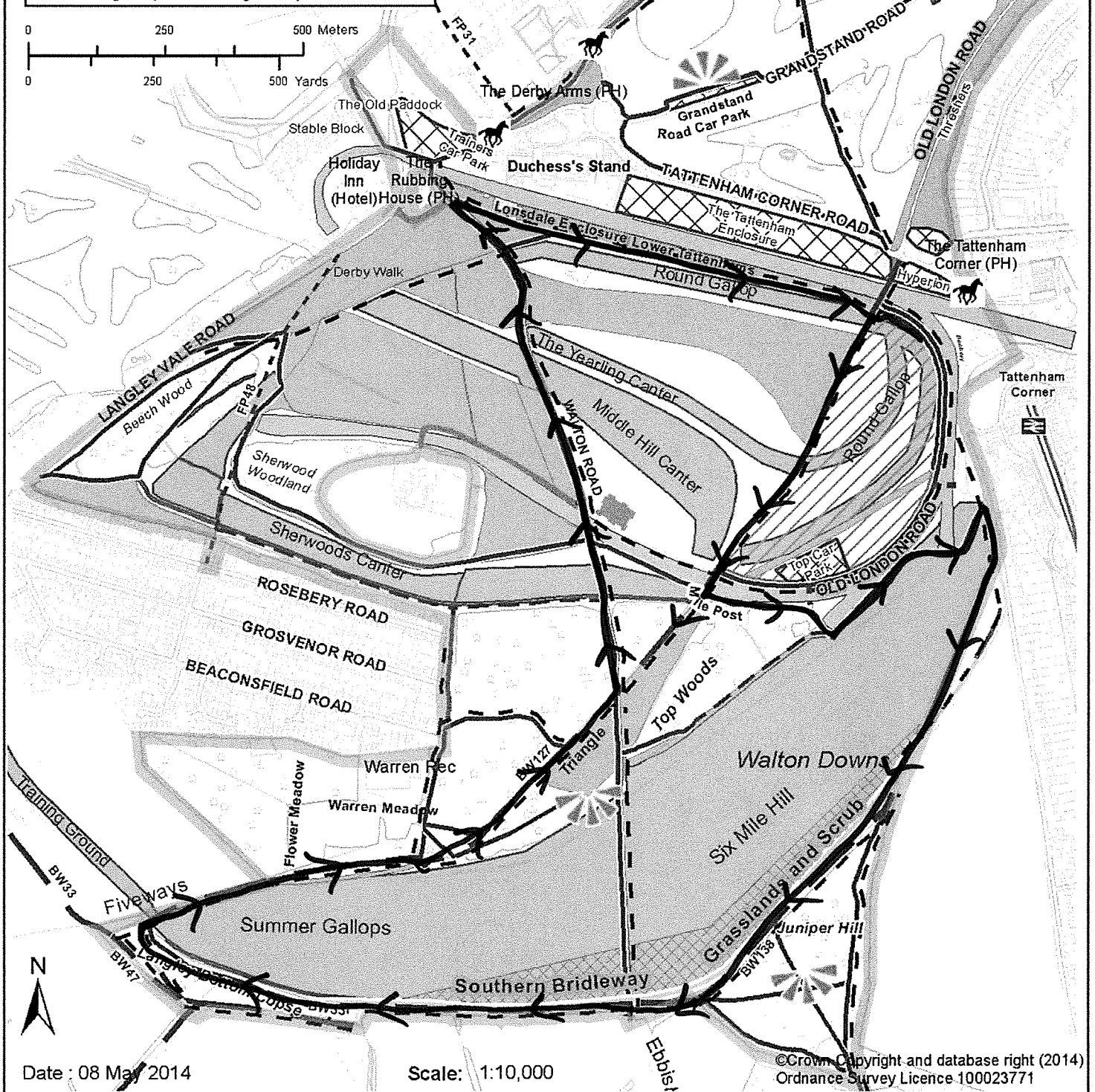
ROUND THE BOROUGH BIKE



Epsom and Walton Downs Information Map

- Horse Crossing
- View Point
- Underpass
- Public Footpath
- Public Bridleway
- Boundary of The Downs
- Cycle Route
- Racecourse Crossing Point
- Hack Ride
- Hack Ride - Afternoon only Route
- Sand Track (afternoons only)
- Car Parks
- Public Road
- EDMAC Radio Controlled Pilots Pegboard and meeting point
- Public Horse Riding
- Area where Kite Flying allowed
- Racecourse - No entry to Public
- Hatched Area
- Training Area (no Public Riding allowed)

0 250 500 Meters
0 250 500 Yards



Date : 08 May 2014

Scale: 1:10,000

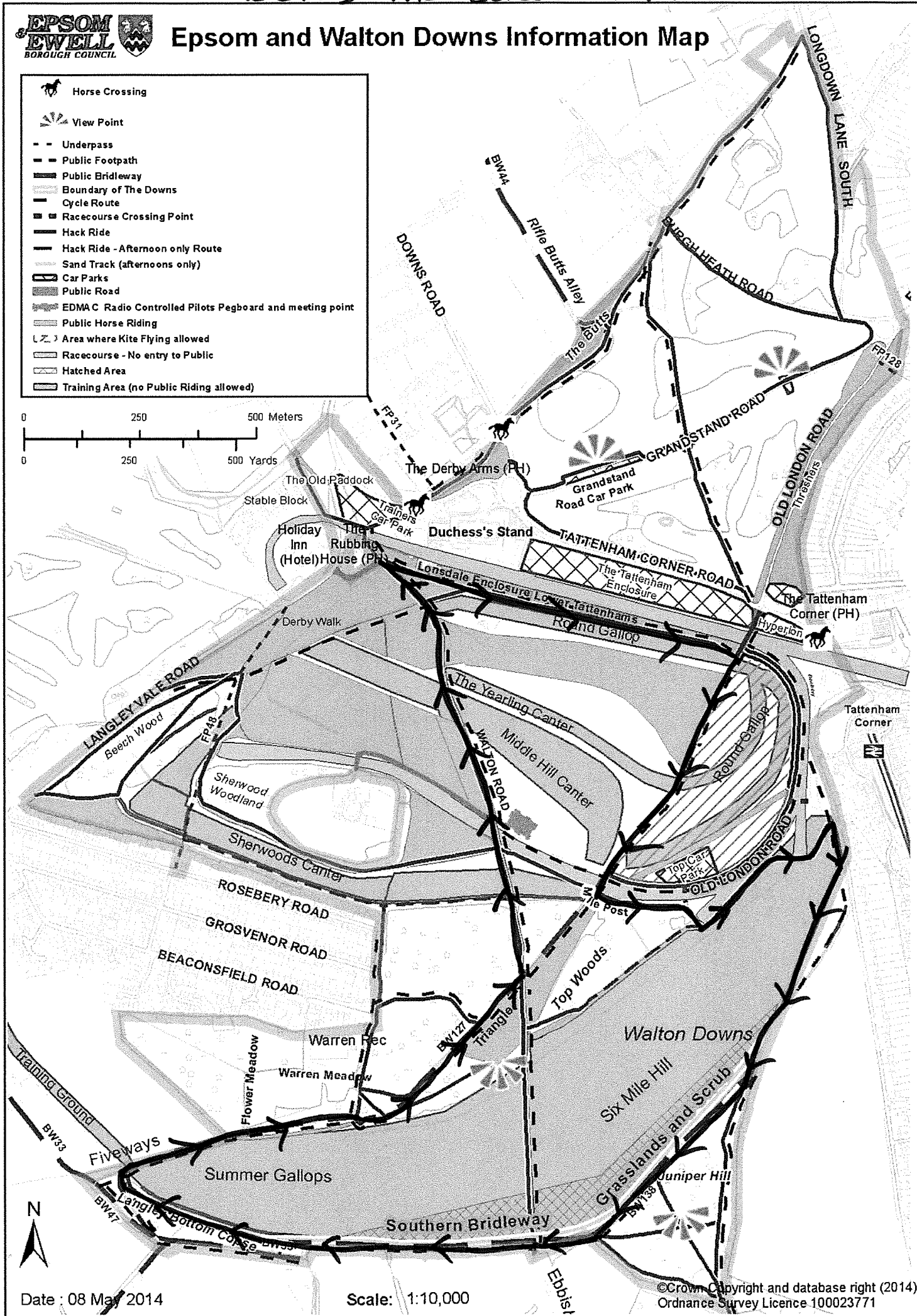
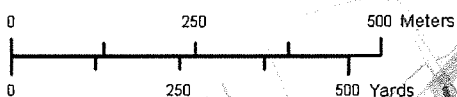
©Crown Copyright and database right (2014)
Ordnance Survey Licence 100023771

ROUND THE BOROUGH HIKE



Epsom and Walton Downs Information Map

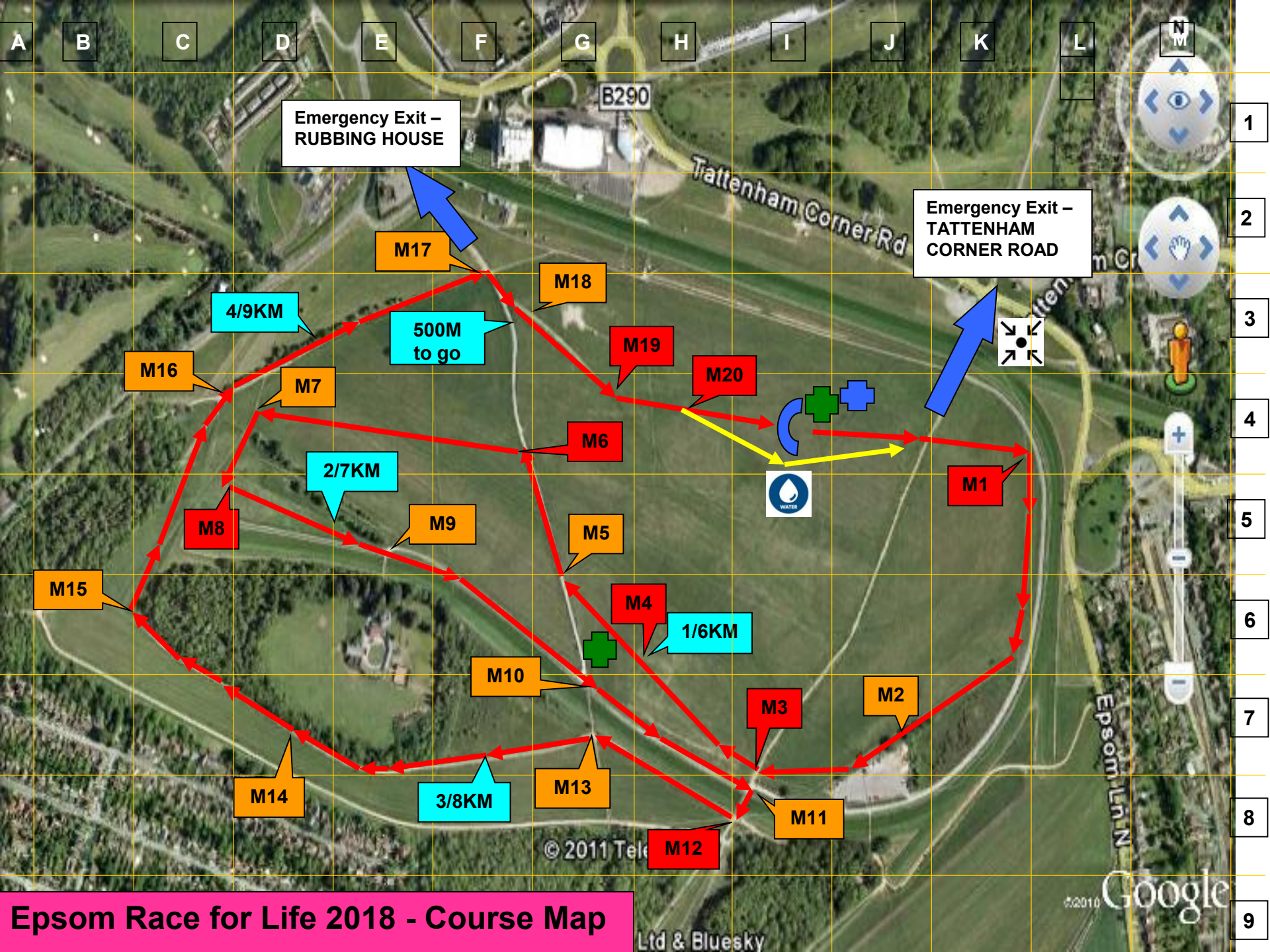
- Horse Crossing
- View Point
- Underpass
- Public Footpath
- Public Bridleway
- Boundary of The Downs
- Cycle Route
- Racecourse Crossing Point
- Hack Ride
- Hack Ride - Afternoon only Route
- Sand Track (afternoons only)
- Car Parks
- Public Road
- EDMAC Radio Controlled Pilots Pegboard and meeting point
- Public Horse Riding
- Area where Kite Flying allowed
- Racecourse - No entry to Public
- Hatched Area
- Training Area (no Public Riding allowed)



Date : 08 May 2014

Scale: 1:10,000

©Crown Copyright and database right (2014)
Ordnance Survey Licence 100023771



Emergency Exit –
RUBBING HOUSE

Emergency Exit –
TATTENHAM
CORNER ROAD

M17

M18

500M
to go

M19

M20

4/9KM

M16

M7

2/7KM

M8

M9

M6

M5

M15

M4

1/6KM

M10

M3

M2

M14

3/8KM

M13
































M11

M12

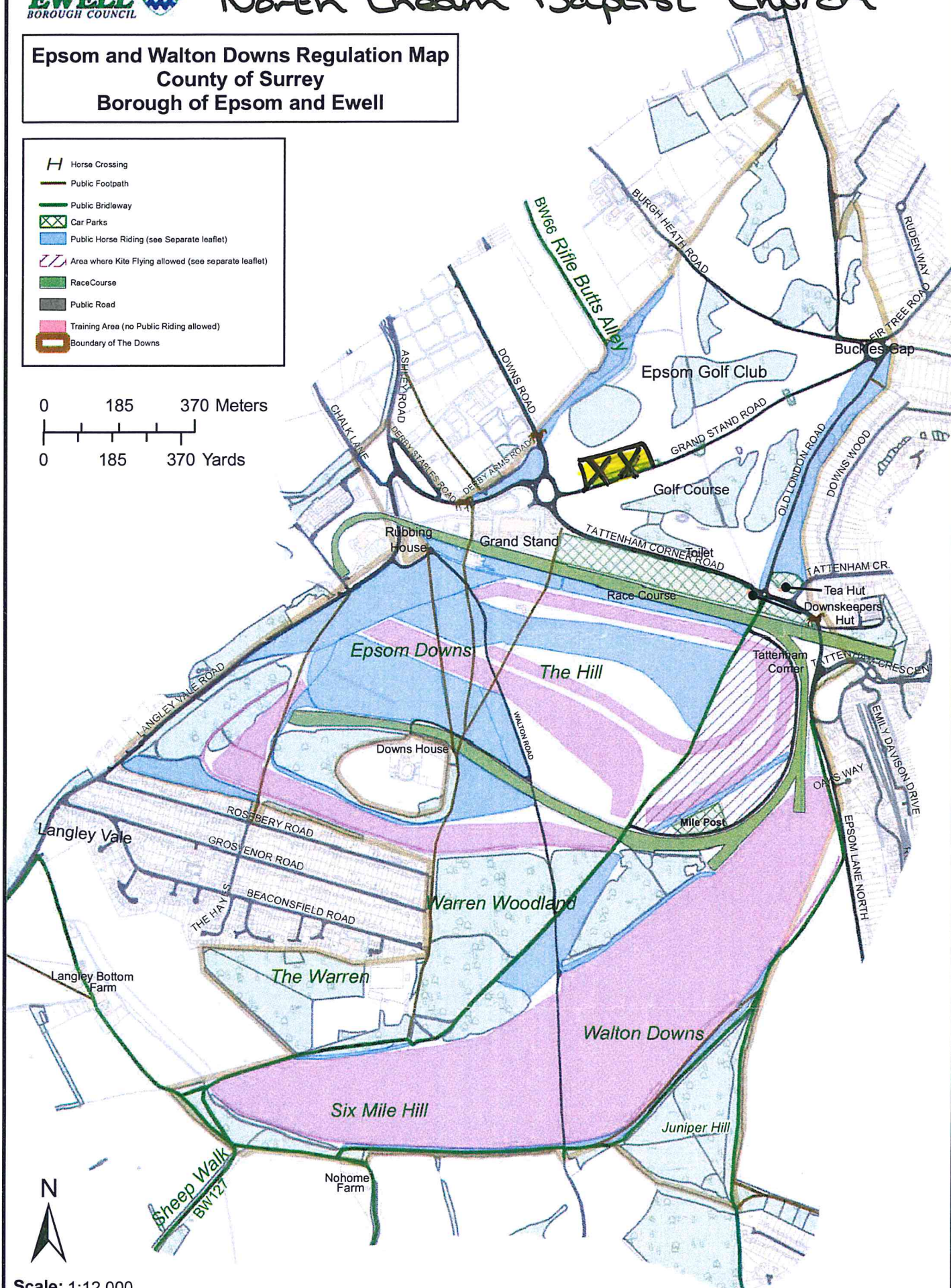
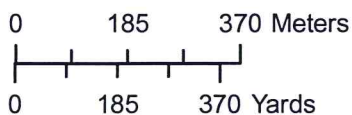
© 2011 Tele

Google

Epsom Race for Life 2018 - Course Map

Key			
Enquiries Marquee		Emergency Entrances & Exits (Blue Routes)	
Production Area		Emergency Rendezvous Point	
On the Day Activity Marquees		Medical Post	
Stage		Ambulance	
PA & Speakers		First Aid location (on course)	
Gantry		Car Parks (inc. disabled parking)	
Entrance (for participants)		Disabled Parking	
Exit (for participants)		Donation Station	
Catering		KM Marker	
Toilets		Marshal Positions	
Reflection Area		Radio Location	
Finish Distribution		Steward Location	
Start Channels		Water Station	
Course Route		Water Butt	
10k second lap		Barriers	
Gates on Course			

Epsom and Walton Downs Regulation Map County of Surrey Borough of Epsom and Ewell



Scale: 1:12,000

Date Printed: 08-Dec-09